

Algonquin Make-up Assignment

Name: _____

Please make sure that you answer each question completely. For example if the question asks for some answer with a complete sentence. Also show all calculations and make sure you answer all questions. I have made a list of references that may help you with your assignment. Please answer questions on a separate piece of paper and make sure it is your own work. Copying will result in the marks divided by the persons collaborating. i.e. three people mark is divided by three.

Part A. Directions to Algonquin Park / History

1. Give directions on how to get to Rock Lake in Algonquin Park. In you answer include where you might stop for lunch and make sure your directions are detailed and also indicate how long it would take to get to our destination. (algonquinpark.on.ca)
2. Give a brief history of Algonquin Park in 4-5 sentences




PART B. Menu for Canoe Trip

1. Write out what you would have for every meal that you are in Algonquin Park, including you snacks, GORP and Beverages. Feel free to use the Algonquin Menu Planning template to complete Part B. (kevinhoudcroft.com) This can be found on my website under outdoor education tab under the assignments tab.

Part C - Cost of Renting Gear and getting permits for a trip in Algonquin Park / Fines

1. Show the calculations of how much it would cost using the Algonquin Bound Outfitters to take a three day trip in Algonquin Park. (algonquinbound.com)
 - a. The items you need to rent are as follows:
 - i. canoe
 - ii. 4 person tent
 - iii. canoe pack
 - iv. 3 season sleeping bag
 - v. Self inflating sleeping pad
 - vi. Single burner stove
 - vii. Cook kit
 - viii. Tarp

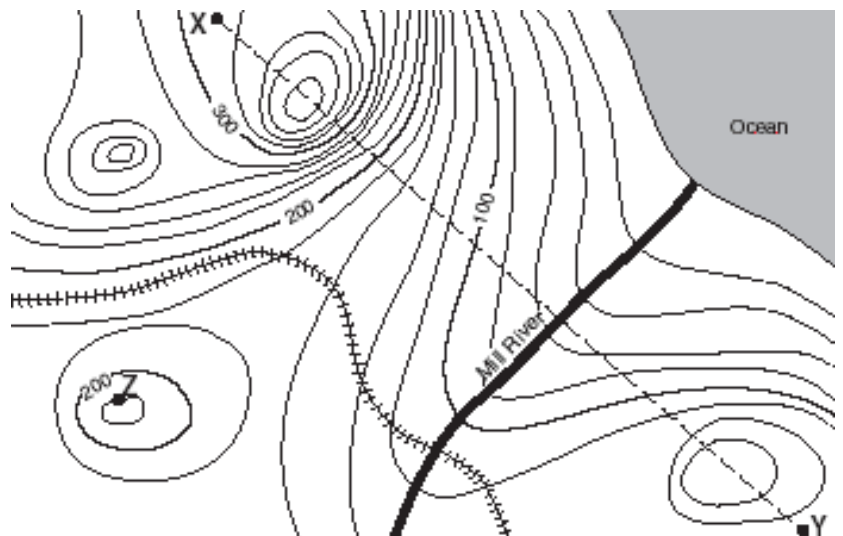
Make sure you include the 13% HST in your calculation



2. Now calculate what it would cost 4 people to camp at Rock Lake in the developed campground for two nights (algonquinpark.on.ca) Prices include HST.
3. Park Wardens and conservation officers in order to maintain the enjoyment of the park for everyone and for the protection of the park give out fines discourage that following behaviors (for each answer why the fine is given using your common sense and then record how much each offense costs:
 - a. Possessing cans or bottles
 - b. Start fire outside of designated area
 - c. Disturb/Harass/kills animal
 - d. Litter Make excessive noise
 - e. Fishing in Fish Sanctuary

Part D. – The Itinerary / Topographical Maps

1. List the itinerary for our trip including:
 - a. Lakes we paddled on
 - b. How many portages we did and what was the total distance we portaged over the three days
 - c. The two interpretive walking Trails that we hiked (algonquinpark.on.ca)
 - i. For each trail give the distance walked
 - ii. Difficulty rating of the trail
 - iii. Main feature of the trail
2. What do the following colors represent on topographical maps
 - a. Red
 - b. Blue
 - c. Black
 - d. Green
 - e. Brown
3. What are contour lines and what do they represent .
4. How would you represent a cliff with contour lines?
5. What is scale and how does it work when using a map to figure out the distance of a hike
6. For each of the following show the symbol used on a topographical map to represent it:
 - a. Swamp
 - b. Church
 - c. Railway tracks
 - d. Stream
 - e. Contour line




Part E. – Animals in Algonquin Park (sbaa.ca) >>>Research Projects

Describe the animal completing the categories a. – g. in detail

1. Loon

- a. Common Name, Scientific Name, and another name
- b. General Appearance
- c. Weight
- d. Food Sources
- e. Sounds
- f. Major Predators
- g. Habitat



2. Moose

- a. Common Name, Scientific Name, and another name
- b. General Appearance
- c. Weight
- d. Food Sources
- e. Sounds
- f. Major Predators
- g. Habitat




3. Black Bear

- a. Common Name, Scientific Name, and another name
- b. General Appearance
- c. Weight
- d. Food Sources
- e. Sounds
- f. Major Predators
- g. Habitat

4. In 4-5 sentences describe what you would do if you encounter a bear in Algonquin park on your campsite

Part F. Pictographs

- 1. What are pictographs
- 2. What do they represent
- 3. Where are they located in Algonquin park, where your class has paddled



Part G. Algonquin Brochure (use Trifold template)

1. Create an Algonquin Park Trifold Brochure that highlights all the activities that you can do in Algonquin Park in all 4 seasons. The Brochure should also include where exactly you can do the activity in Algonquin Park